




# CARTOGRAPHY E-BRIEF

Summer 2010

**LOCKHART GARRATT**  
TREES • WOODLAND • FORESTRY


Welcome to Lockhart Garratt's Cartography E-brief. These e-briefs are designed to keep you up to date with new Lockhart Garratt projects and news through an informative and interactive format.



## NEWS

Simon Muddiman

We are pleased to announce the promotion of Simon Muddiman from Assistant Cartographer to Cartographer. Simon has contributed greatly over the past couple of years in relation to graphic design and our signage services, and we hope to be able to expand on these in the future. To view Simon's staff profile please [click here](#).



## HOT TOPIC

EWGS Application Maps


Digital maps are an important part of any English Woodland Grant Scheme (EWGS) Application, and Lockhart Garratt prides itself on preparing clear, informative and Forestry Commission standardised maps for a range of applications.

We have recently been in discussions with the Forestry Commission regarding the Bird Woodland Improvement Grant (WIG) application maps and have now agreed what we like to call a 'WIG Concept' map, which combines estate operations information on a sub-compartment basis, with annotated boxes from the application form. This allows the estate and the Forestry Commission to see all of the information relating to the Bird WIG application on the one map.

Working on a similar basis, we can provide A2 or A1 size laminated estate maps detailing forthcoming operations within each block of woodland. Annotations can be tailored to suit you, however the example below shows crop types, operational dates and the work required for each.



If you are interested in utilising digital mapping and GIS for your estate, please speak to [Justin Mumford](#) or [Alison Barrett](#).



## CASE STUDY

Royal Forestry Society: Battram Wood

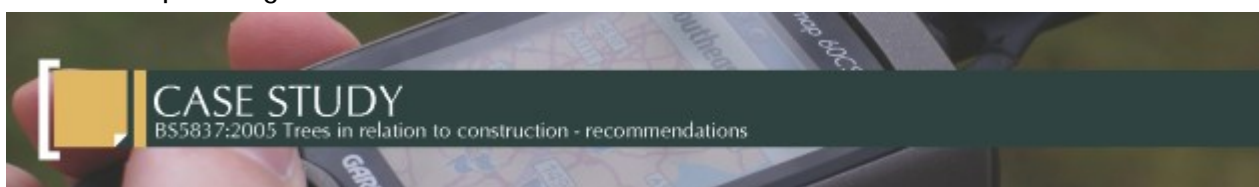
Battram Wood is located next to the small village of Battram in Leicestershire and is a 48ha community woodland owned by the Royal Forestry Society. Lockhart Garratt were

asked to produce a number of interpretation signs in conjunction with the local primary school, in order to engender a sense of ownership in this new local natural resource.



*Click image to view full case study*


Lockhart Garratt can help to facilitate the promotion of your community project from engaging local groups in the design of leaflets and sign boards, constructing and erecting interpretation information and organising community events including voluntary work days and tree planting events.



Lockhart Garratt have built up a series of clear and concise map templates which coincide with the British Standard requirements for trees in relation to construction. Such maps are often required to help inform the planning process from the preliminary design stage right through to the identification of trees to be retained and protected. These maps are accurate, British Standard compliant and easy to read, and can be produced in a very cost effective way, whilst helping to inform your planning submissions.



For more information regarding our BS5837 maps please contact Alison Barrett. Further information regarding arboricultural advice and tree surveys is available on our [website](#).




Simon Muddiman has been busy preparing a suite of graphic design projects for Corby Borough Council's (CBC's) Hazel and Thoroughsale Woods in the heart of the town. These woods serve as a community park, incorporating the popular boating lake and cafe area and also act as a thoroughfare to the brand new swimming pool and cube complex.

As part of the Borough Council's 'Deep Clean' initiative, Simon has produced a series of brochures and flyers to be distributed to the local community. The brochures aim to inform the community of CBC's transformation of the woods into a safer, more attractive community space and wildlife haven, and also aim to encourage community involvement in this process.



[Click image to view full case study](#)


Simon has also designed two interpretation boards highlighting the ecological richness of the woodland and information on how the woods are being managed. Incorporating the use of state of the art graphic design software, Simon has designed modern and sophisticated signs to reflect the new developments in this area, combined with the corporate identity of the Borough Council.




[Click image to view full case study](#)

[Click on the image below to view our new company brochure.](#)





7-8 Melbourne House, Corby Gate Business Park  
Weldon, Northants NN17 5JG  
Tel: 01536 408840 Fax: 01536 408860  
Email: [info@lockhart-garratt.co.uk](mailto:info@lockhart-garratt.co.uk)  
[www.lockhart-garratt.co.uk](http://www.lockhart-garratt.co.uk)



**LOCKHART  
GARRATT**  
TREES · WOODLAND · FORESTRY

[Want to unsubscribe or change your details?](#)

[Forward this email](#)

This email has been scanned by Webroot for the presence of known Viruses and Spam - Powered by TekNet Solutions Ltd ([www.teknet.co.uk](http://www.teknet.co.uk)).